

FIRE PREPAREDNESS WORKS NOTIFICATION

Hazardous tree removal will take place in Dandenong Ranges National Park in Olinda in preparation for planned burning.

Date: Mid September 2021 and prior to planned burn delivery.

Duration: Approximately 5 days (weekdays only).

Location: Section of Dandenong Ranges National Park north west of Olinda township along Basin-Olinda Road.

Impact: **Basin Olinda Road will have traffic management in place during the works. There may be short delays to road users.**

No park access or tracks are impacted by these works.

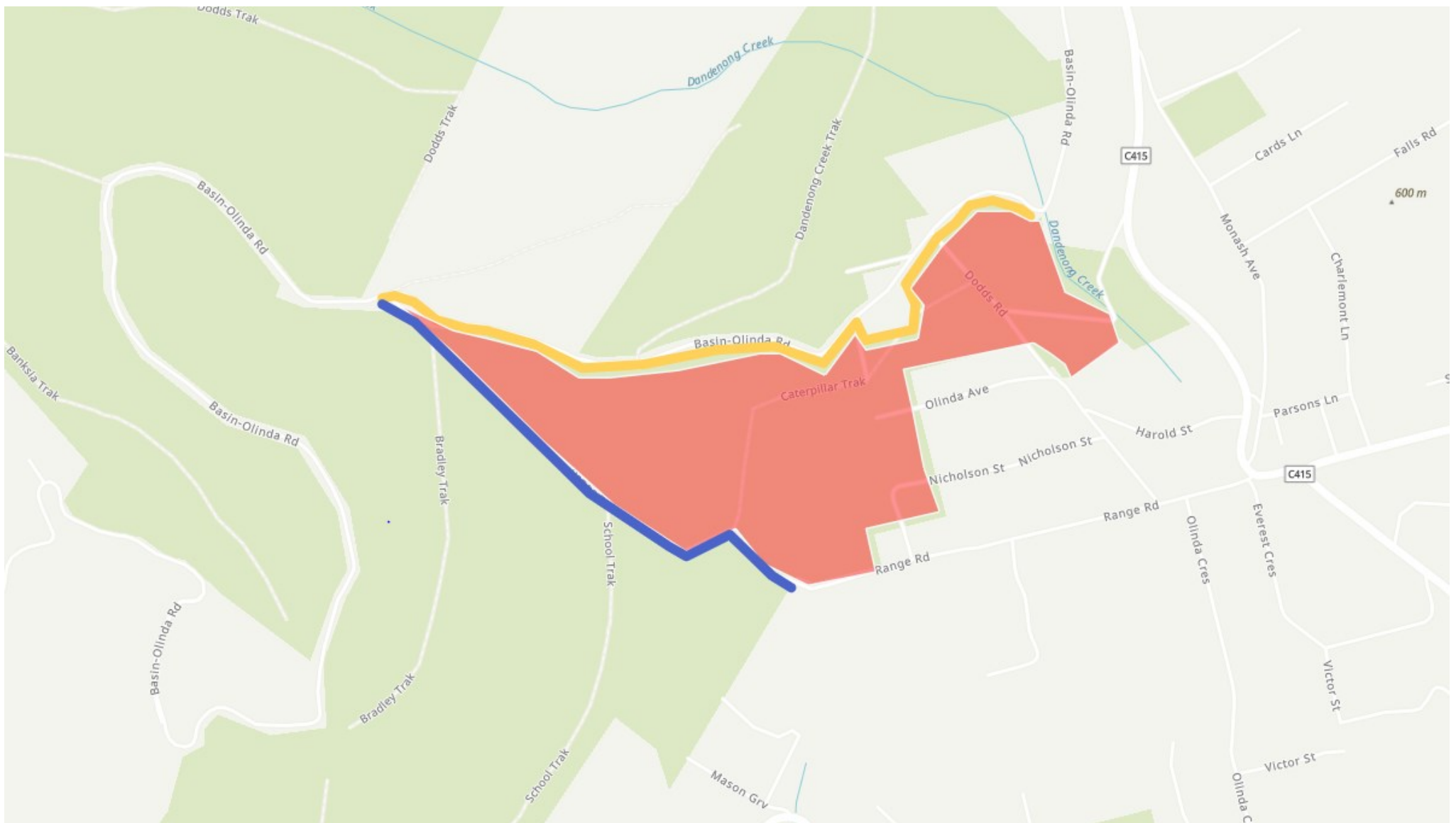
Environmental and cultural heritage assessments have been undertaken to ensure important areas are protected.




Why: This work supports the safe delivery of a planned burn proposed for autumn 2021– Sassafras-Caterpillar Track. Visit www.ffm.vic.gov.au/jfmp to find out more about the planned burn program.

This block sits within a bushfire Asset Protection Zone (APZ). This area is managed regularly using planned burning and mechanical means to reduce bushfire risk to the surrounding communities.

For more information about this work call **13 1963**.

For information about planned burning call **1800 226 226**.



-  The yellow line shows the location of the hazardous tree removal works on Olinda Creek Road. Traffic management will be in place when necessary.
-  The red shaded area is the planned burn unit proposed for autumn 2022. Some additional hazardous tree work will happen in this block prior to the burn.
-  The blue line is a strategic fuel break where maintenance work, including some vegetation removal, is due to occur later this year.