

Notice to river users - river closures, works, and events

Notice Issued 13 November 2020

As Waterway Manager under the *Marine Safety Act 2010* Parks Victoria wishes to advise the following waterway closures and activities on the Yarra River, Maribyrnong River and Victoria Harbour.

November Events 2020

- No events currently scheduled

December Events 2020 (all events pending)

| | | | | |
|-----------------------------------|--|--|----------------|--|
| Saturday 5 th December | 0700 – 1330 – Exclusion Zone in place 0430 – 1330 – Boating activity exemption active | Melbourne Head regatta | #Closed | Yarra River – The upstream edge of Federation wharf to Mercantile Rowing shed, to the Monash Fwy Bridge |
| Saturday 5 th December | PENDING | Salty Single Blader & Salty TK/Rec Challenge | #Open | Maribyrnong River – Fisher Street, to Dynon Rd |

Works 2020

| | | | | | |
|--|---|----------------------|---------------------|--|--|
| Revised 04/11/2020: Yarra River - Evan Walker Bridge | 4 th September – 15 th November | Daily | Bridge Works | See revised exclusion zone dates in appended notes. | Revised 04/11/2020: Yarra River - Evan Walker Bridge |
| Yarra River – Walmer Street Bridge | 15 September – 31 December | Daily | Embankment works | Exclusion zone immediately downstream of Walmer Street Bridge and extending from southern bank. | |
| Yarra River – Ponyfish Island Refurbishment | 29 June – 29 November | Daily 0700 – 1600 | Venue refurbishment | Partial closure, one way traffic past exclusion zones | |
| Yarra River – multiple locations | 20 November | 0700 – 1700 | Sediment sampling | Sediment sampling at: Flinders Walk, Federation Wharf, Sandridge Wharf/Southgate Floating Landig, Botanic Gardens Landing, multiple sites within the channel between Bolte Bridge and Swan St Bridge. | |

Please note:

- Arbory Afloat is back in place alongside Flinders Walk.
- There is a Streatrader mobile coffee cart vessel operating on the Yarra River at Kings Domain landing, seven days a week until 31 December 2020.
- Maribyrnong City Council as part of the Footscray Park Master Plan have installed a new floating landing upstream of Lynch's Bridge in Footscray. Please maintain an adequate look out when navigating in this area.

*All closed river events will be conditional upon publishing of an Activity Exclusion Zone Notice in the Government Gazette in accordance with section 208(2) of the *Marine Safety Act 2010*. For the purposes of planning and/or operations, river users may assume the river is closed unless otherwise notified, in writing, by Parks Victoria.

Event operates under a Flag System. A flag marshal will be positioned at the starting and finishing points of the course to indicate when vessels can proceed through.

See Notice to Rivers Users

All vessels in the area of activities are advised to travel with caution and to follow any directions given by Parks Victoria Officers. River traffic along these sections of river during event times may encounter delays due to congestion and are urged to maintain a courteous manner toward other river users.

For further information, contact Parks Victoria on **13 1963** or visit Parks Victoria website www.parks.vic.gov.au.

Marine Safety Act 2010

Section 211(1)(b)

NOTICE CONTROLLING NAVIGATION IN THE VICINITY OF WORKS

Parks Victoria, as the declared waterway manager for the waters of the Yarra River upstream of the port waters of the Port of Melbourne, makes the following notice under section 211(1)(b)(i) of the Marine Safety Act 2010 (Act).

For the purposes of the works activity proposed by LocBuild, under section 211 (1)(b)(i) of the Act, all vessels and persons excluding Parks Victoria and those vessels and persons involved in the maintenance refurbishment works, are prohibited from entering or remaining on the waters of the Yarra River in the prescribed works areas located adjacent to Ponyfish Island to the southern side.

The prohibited works areas will be marked by 4 lit yellow water communication buoys and 2 unlit yellow string line buoys.

These exclusion zones have effect from 7.00am 29 June to 4.00pm 29 November 2020.

Times and dates are subject to change. Changes to times, durations or days will be advertised on Parks Victoria's website and Notice to River Users.

BY ORDER OF PARKS VICTORIA

Dated: 19/06/2020

Marine Safety Act 2010

Section 211(1)(b)

NOTICE CONTROLLING NAVIGATION IN THE VICINITY OF WORKS

Parks Victoria, as the declared waterway manager for the waters of the Yarra River upstream of port waters of the Port of Melbourne, makes the following notice under section 211(1)(b)(i) of the Marine Safety Act 2010 (Act)

For the purposes of the works activity proposed by Interflow Pty Ltd to undertake maintenance of City of Yarra drainage running into the Yarra River downstream of the Walmer Street Bridge, the navigation and movement of vessels is prohibited in the waters of the Yarra River as detailed below, excluding vessels involved in the works and Parks Victoria vessels.

The prohibited area extends 40 metres from the downstream drip line of Walmer Street Bridge.

The prohibited works area will be marked by lit yellow communication buoys, unlit stringline buoys, and lit sign float information buoys.

The exclusion zone has effect from 07:00 am 15th September 2020 to 17:00 pm 31st December 2020.

Times and dates are subject to change. Changes to times, durations or days will be advertised on Parks Victoria's website, and Notice to River Users (NTRU).

BY ORDER OF PARKS VICTORIA

Dated 10 September 2020

Marine Safety Act 2010

Section 211(1)(b)

NOTICE CONTROLLING NAVIGATION IN THE VICINITY OF WORKS

Parks Victoria, as the declared waterway manager for the waters of the Yarra River upstream of port waters of the Port of Melbourne, makes the following notice under section 211(1)(b)(i) of the Marine Safety Act 2010 (Act)

For the purposes of the works activity proposed by AWS Services Pty Ltd to undertake installation of polypropylene packers between bridge decking and beams of Evan Walker Bridge above the Yarra River, the navigation and movement of vessels is prohibited in the waters of the Yarra River as detailed below, excluding vessels involved in the works and Parks Victoria vessels.

The prohibited area extends 40 metres from each the upstream and downstream drip line of Evan Walker Bridge and will be undertaken in 3 stages as defined in Table 1.

Table 1

| Open Span/s | Partially Closed Span/s | Closed Span/s | Date | Closure no. |
|-------------|--------------------------------------|---------------|--------------------------|-------------|
| North | Centre (centerline to southern bank) | South | 13 October – 15 November | Closure 2 |

The prohibited works area will be marked by lit yellow communication buoys and sign float information buoys.

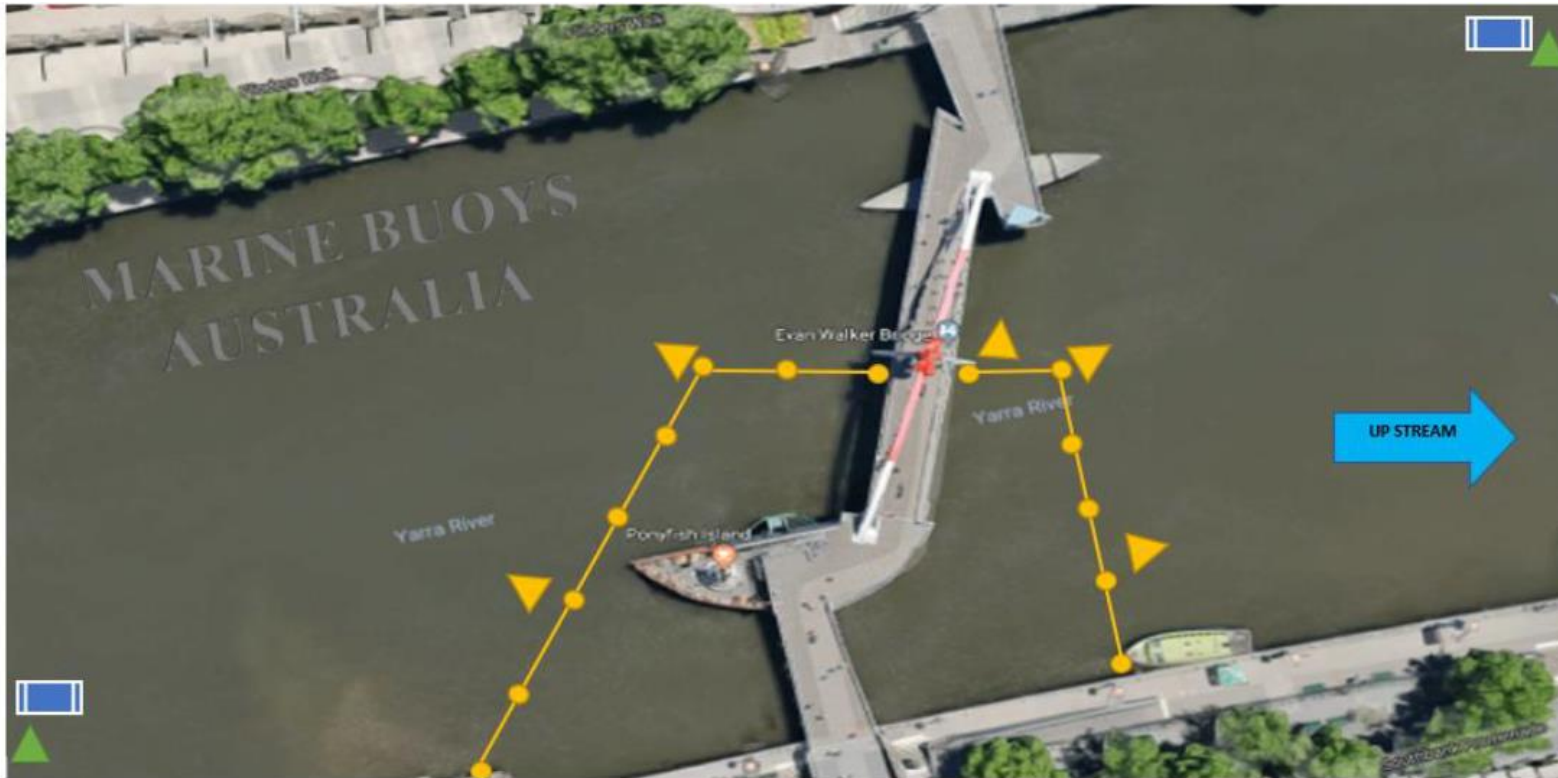
The exclusion zone has effect from 07:00 am 4th September 2020 to 17:00 pm 28th October 2020.


Times and dates are subject to change. Changes to times, durations or days will be advertised on Parks Victoria's website, and Notice to River Users (NTRU). Visual representation of the above closures will be appended with the NTRU.


Updated 04 November 2020

BY ORDER OF PARKS VICTORIA


NB: See buoyage plan for Closure 2 below.



 Exclusion Zone Buoy

 Caution Buoy

 Sign Float

 Floating Buoy Line

Evan Walker Bridge Closure 2

